Catalogue

EN-Catalogue of container terminals on the Seine axis – Non-binding document

HAROPA PORT
Le Havre
Rouen
Paris

River-maritime

Container terminals on the Seine axis

Overview

Container terminals on the Seine axis

HAROPA PORT | Le Havre

Page 5 • Terminal de l'Atlantique
Page 6 • Terminaux Nord
Page 7 • Terminal de France
Page 8 • Terminaux de Normandie
Page 9 • Terminal multimodal

HAROPA PORT | Rouen

Page 12 • Terminal de Radicatel
Page 13 • TCMD

HAROPA PORT | Paris

Page 16 • Longueil-Sainte-Marie
Page 17 • Bruyères-sur-Oise
Page 18 • Limay-Porcheville
Page 19 • Gennevilliers
Page 20 • Paris La Bourdonnais
Page 21 • Bonneuil-sur-Marne
Page 22 • Évry-Courcouronnes

Container

HAROPA PORT Le Havre Rouen Paris

Le Havre

Maritime container terminals

port area of Le Havre

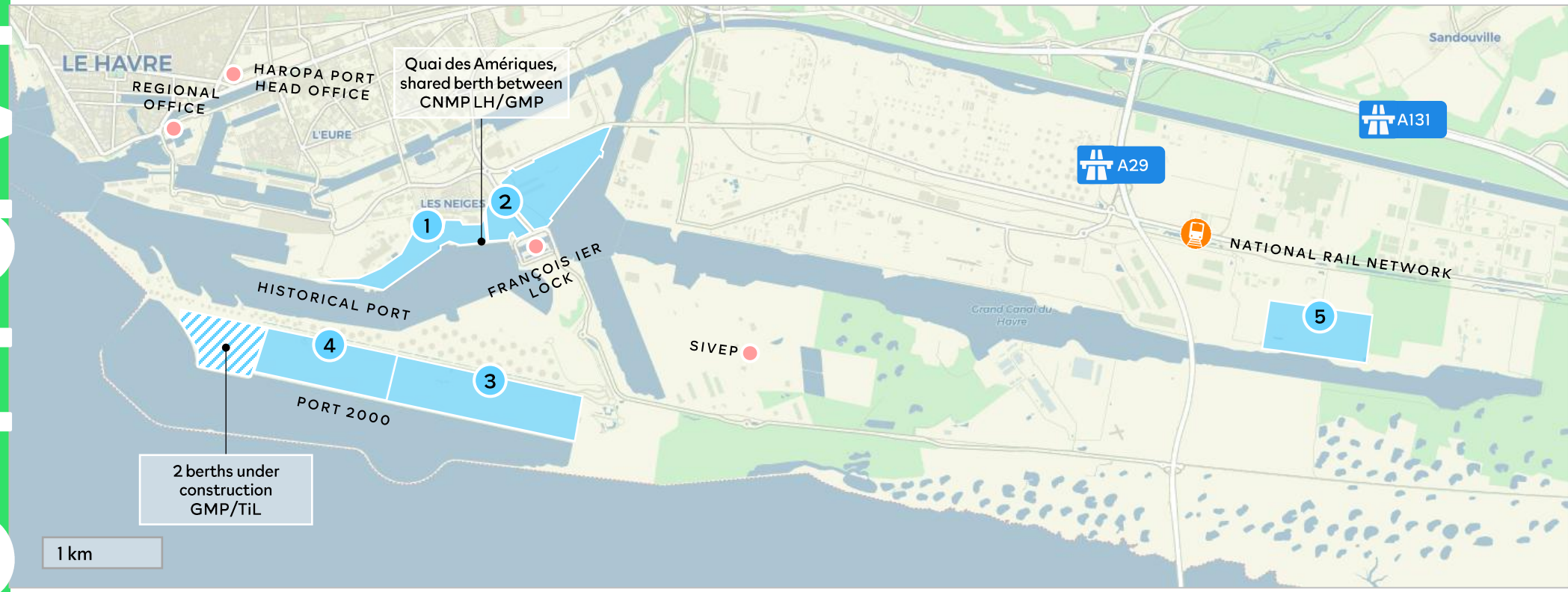

1	Terminal de l'Atlantique CNMP LH	2	Terminaux Nord GMP	3	Terminal de France GMP
4	Terminaux de Normandie TCF (TiL)	5	Terminal multimodal LHTE		

HAROPA PORT

Terminal de l'Atlantique

Operator	Compagnie Nouvelle de Manutention Portuaire	
Quay length	Atlantique: 800 m	Amériques: 500 m
Theoretical draft	Atlantique: 12.80 m	Amériques: 14.50 m
Lifting height	33-40 m	
Equipment	• 9 post-panamax gantries incl. 5 on Amériques • 28 straddle carriers • 280 reefer plugs • Storage capacity: 350,000 sqm	
Connections	✓ Road: A29, A131 freeways ✓ River and maritime: direct barge access ✓ Rail: 3 tracks of 500 m ✓ Multimodal terminal: 1 round-trip per day	
Certifications	• TSF status • ISPS code compliance • VGM weighing	
Services	• Plugging, indexing and continuous inspection of temperature-controlled container • Hazardous goods handling: classes 1 to 9, except subclass 2.3 • CCTV terminal • 24/7 security	

Annual capacity
600,000 TEUs

Surface area
35 ha

Maritime activities
Container
Heavy-lift
OOG
Breakbulk

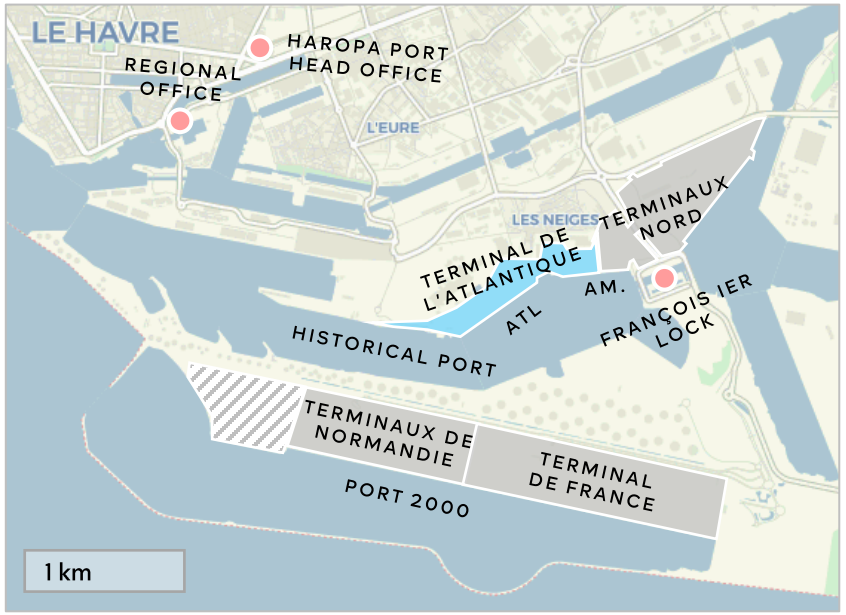

© HAROPA PORT

Contact

Mr. Fabrice Grandserre
Operations Director
+33 2 35 24 65 13
fabrice.grandserre@cnmp.com

CNMP LH head office
3744 Quai de l'Atlantique
76600 Le Havre

Terminaux Nord

Operator	Générale de Manutention Portuaire	
Quay length	Europe: 1,161 m	Amériques: 500 m
Theoretical draft	Europe : 14.30 m	Amériques: 14.50 m
Lifting height	33-40 m	
Equipment	• 5 post-panamax gantries on Amériques • 1 Liebherr mobile crane: 100 t; 1 barge crane • 20 straddle carriers • 450 reefer plugs • 2 warehouses: 23,000 sqm (storage and depot) • Storage capacity: 320,000 sqm; 10,000 TEUs • Vehicle fleet: 50,000 sqm	
Connections	✓ Road: A29, A131 freeways – Car In Carrier ✓ River and maritime: direct barge access ✓ Rail	
Certifications	• AEO status • TSF status – customs inspection area • ISPS code compliance • ISO 9001, 14001, 28000, 45001 standards	
Services	• Unloading/loading – CFS • Fumigation, thermal treatment and specific to reefer (washing, pre-trip inspection, indexation) • 24/7 security • OCR system	

Annual capacity
500,000 TEUs

Surface area
70 ha

Maritime activities
Container
Heavy-lift
Con-Ro
Ro-Ro
Breakbulk

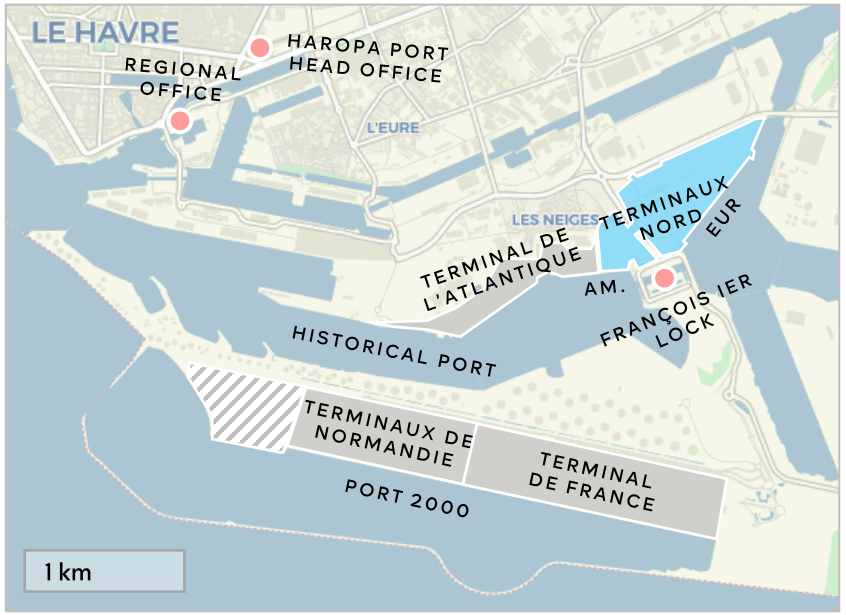

© HAROPA PORT

Contact

Mrs. Nathalie Wagner
Sales Director
+33 7 62 46 29 79
n.wagner@gmportuaire.fr

GMP

GMP head office
Avenue du 16e Port
76600 Le Havre

Terminal de France

Operator	Générale de Manutention Portuaire
Quay length	1,400 m including 200 m for barge; 4 berths
Theoretical draft	15.80 m
Lifting height	40 m
Equipment	• 14 super post-panamax gantries • 3 rail gantries • 66 straddle carriers including 80% hybrids • 1,482 reefer plugs • Storage capacity: 760,000 sqm; 35,000 TEUs
Connections	✓ Road: A29, A131 freeways ✓ River and maritime: direct barge access ✓ Rail: terminal station with direct trains; 4 tracks of 1,200 m ✓ Multimodal terminal: 3 round-trips per day
Certifications	• AEO status • TSF status – customs inspection area • ISPS code compliance • ISO 9001, 14001, 28000, 45001 standards
Services	• Hazardous goods handling: class 1 • Terminal under surveillance: thermal cameras • 24/7 security • OCR system

Annual capacity
1.5 M TEUs

Surface area
90 ha

Maritime activities
Container
Heavy-lift
OOG

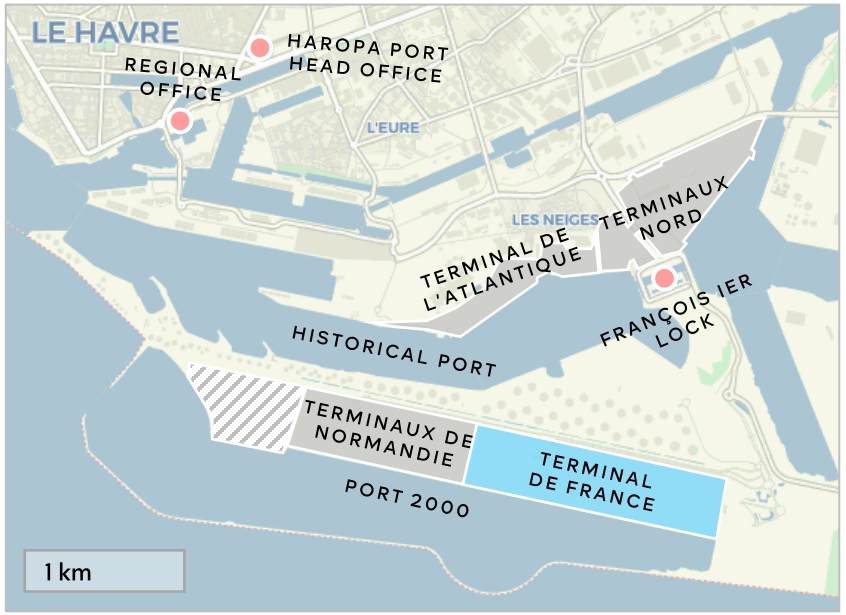


© HAROPA PORT

Contact

Mrs. Nathalie Wagner
Sales Director
+33 7 62 46 29 79
n.wagner@gmportuaire.fr

GMP

GMP head office
Avenue du 16e Port
76600 Le Havre

Terminaux de Normandie

Operator	Terminaux à Conteneurs de France (TiL)
Quay length	2,100 m; 6 berths
Theoretical draft	16 m
Lifting height	40–59 m
Equipment	• 9 super post-panamax gantries • 2 over-panamax gantries • 79 straddle carriers • 1,418 reefer plugs
Connections	✓ Road: A29, A131 freeways ✓ River and maritime: direct barge access ✓ Rail: 3 tracks of 830 m; 3 tracks of 500 m ✓ Multimodal terminal: 2 round-trips per day
Certifications	• AEO status • TSF status • ISPS code compliance
Services	• On-site customs area • CCTV terminal • 24/7 security • OCR system

Annual capacity
1.8 M TEUs

Surface area
107 ha

Maritime activities
Container
Heavy-lift

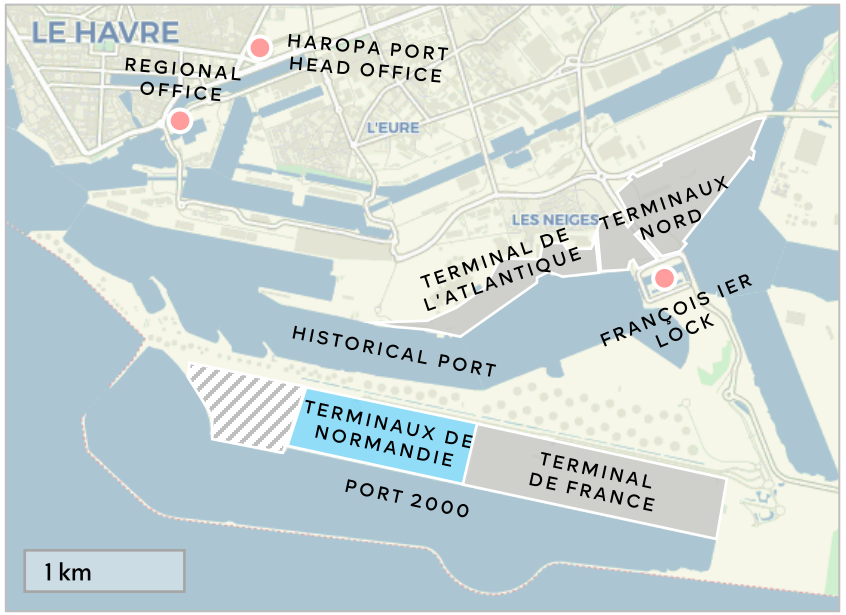

© HAROPA PORT

Contact

Mr. Franck Narbonne
COO
+33 6 75 65 27 75
fnarbonne@tnint.com

TiL head office
32 Rue de Colmar
76600 Le Havre

Terminal multimodal

Operator	Le Havre Terminal Exploitation
Quay length	River beam: 400 m; 2 berths Rail beam: 860 m
Equipment	• 2 river gantries: 65 t • 2 rail gantries: 50 t • 3 reach stackers: 45 t • 1 shunting locomotive • 30 reefer plugs • Storage capacity: 3,500 TEUs • 6 truck parking areas for unloading/loading
Connections	✓ Road: A29, A131 freeways ✓ Rail: 22 electrified tracks ✓ Shuttle service with 6 round-trips per day: • 3 for Terminal de France • 2 for Terminaux de Normandie • 1 for Terminal de l'Atlantique
Certification	TSF status – customs inspection area
Services	• Secure storage area • Reefer and hazardous goods dedicated areas • Phytosanitary treatments: thermal, fumigation, atmospheric control • CCTV terminal • 24/7 security • Rail OCR system

Annual capacity
200,000 TEUs

Surface area
48 ha

Maritime activities
Container

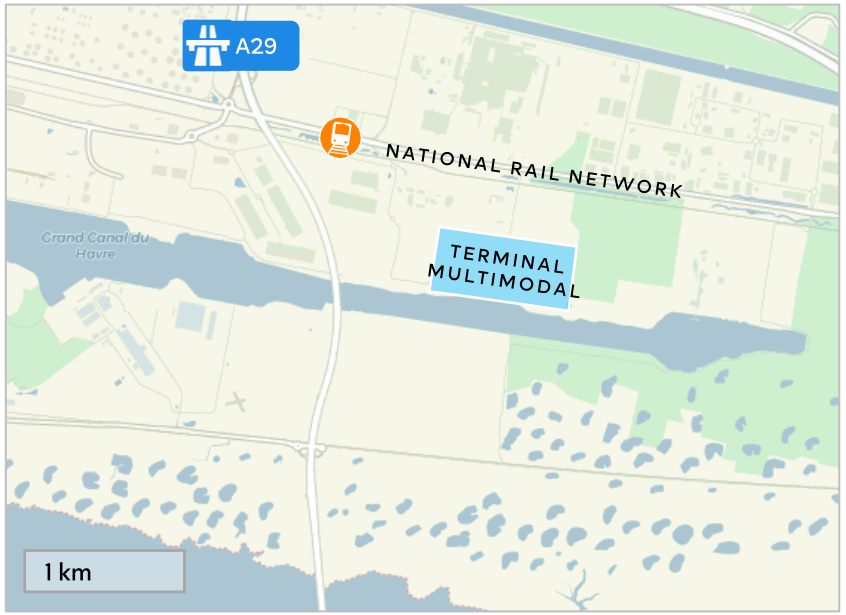



© HAROPA PORT

Contact

Mr. Pierre-Yves Poteau
Deputy Director
+33 6 64 94 41 17
pypoteau@lhte.fr

LHTE head office
5058 Voie des Tadornes
76430 Sandouville

Maritime container terminals

port area of Rouen

Rouen

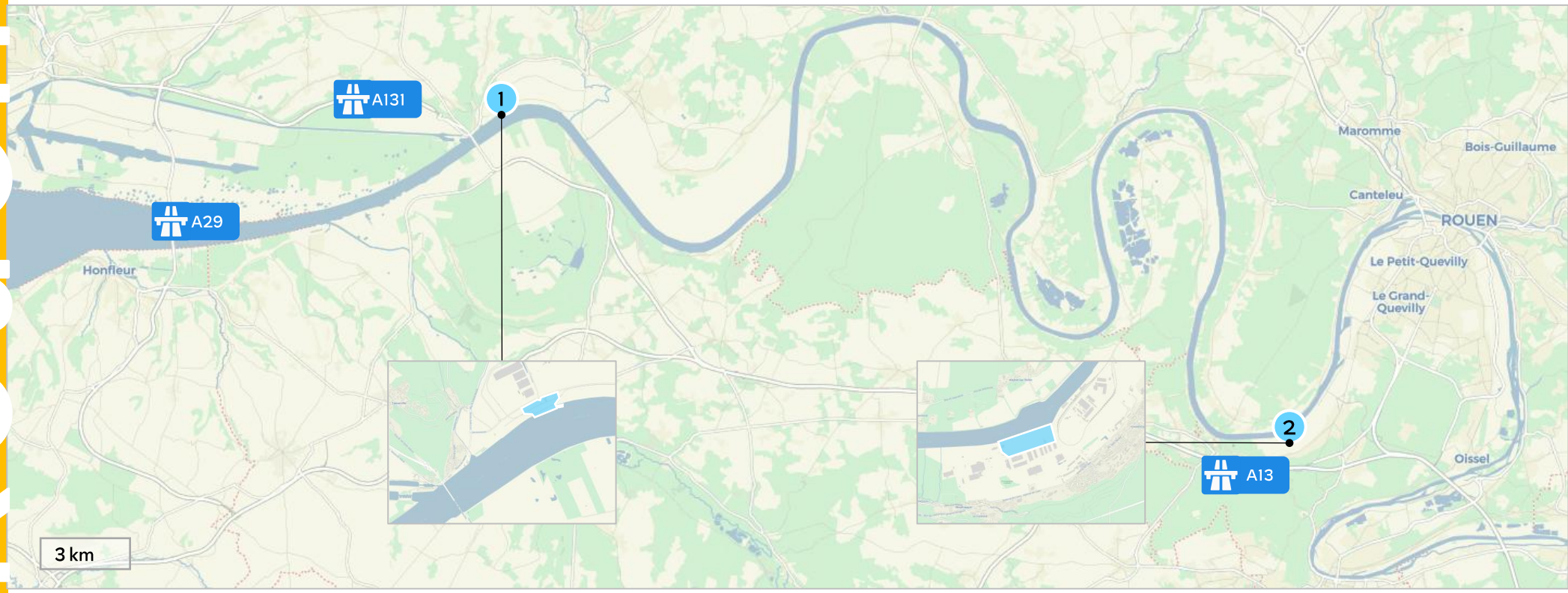

1 Terminal de Radicatel
RMS (Katoen Natie)

2 TCMD
AMS (Maritime Kuhn); SOMAP (Marfret)

HAROPA PORT

Terminal de Radicatel

Operator	Roll Manutention Services (Katoen Natie)
Quay length	420 m
Theoretical draft	10.70 m
Equipment	• 3 mobile cranes: 64-124-154 t; 4 cranes: 5-6 t • 200 reefer plugs • 6 private warehouses: 160,000 sqm • Vehicle fleet: 10,000 sqm • 1 Ro-Ro ramp with a private mobile pontoon • Multimodal one-stop shop
Connections	✓ Road: A29, A131, A13 freeways ✓ River ✓ Rail: 4 tracks of 400 m
Certifications	• TSF status • ISPS code compliance • VGM weighing
Services	• Stuffing/unstuffing • Crane supply on request • Tax-free storage under special customs regulations • Pre-departure inspection on site • 24/7 security

Annual capacity
30,000 TEUs; 650,000 t

Surface area
17 ha

Maritime activities
Container
Heavy-lift
Ro-Ro
Dry bulk
Breakbulk

© HAROPA PORT

Contact

Mr. Arnaud Aubry
RMS terminal Director
+33 6 72 14 07 69
arnaud.aubry@katoennatie.com

RMS head office
Quai de Radicatel
76170 Saint-Jean-de-Folleville

TCMD

Operators	AMS (Maritime Kuhn); SOMAP (Marfret)
Quay length	1,150 m; 5 berths
Theoretical draft	10.50-11.30 m
Equipment	• 2 gantries – 1 AMS; 1 SOMAP • 9 reach stackers – 6 AMS; 3 SOMAP • 2 mobile cranes: 100 t – AMS • 60 reefer plugs • 1 port shed: 7,000 sqm – 5,000 + 1,000 sqm AMS; 1,000 sqm SOMAP • 3 indoor warehouses: 4,000 sqm • 12 private warehouses: 200,000 sqm • Container storage capacity: 180,000 sqm
Connections	✓ Road: A13, A28, A29 freeways ✓ River and maritime: direct access to Port 2000 ✓ Rail
Certifications	• AEO status • TSF status • ISPS code compliance • ISO 9001 standard • VGM weighing
Services	• Customs, ventilation, gas measurement services • CCTV terminal • 24/7 security

Annual capacity
150,000 TEUs; 800,000 t

Surface area
41 ha

Maritime activities
Container
Heavy-lift
Con-Ro
Ro-Ro
Breakbulk

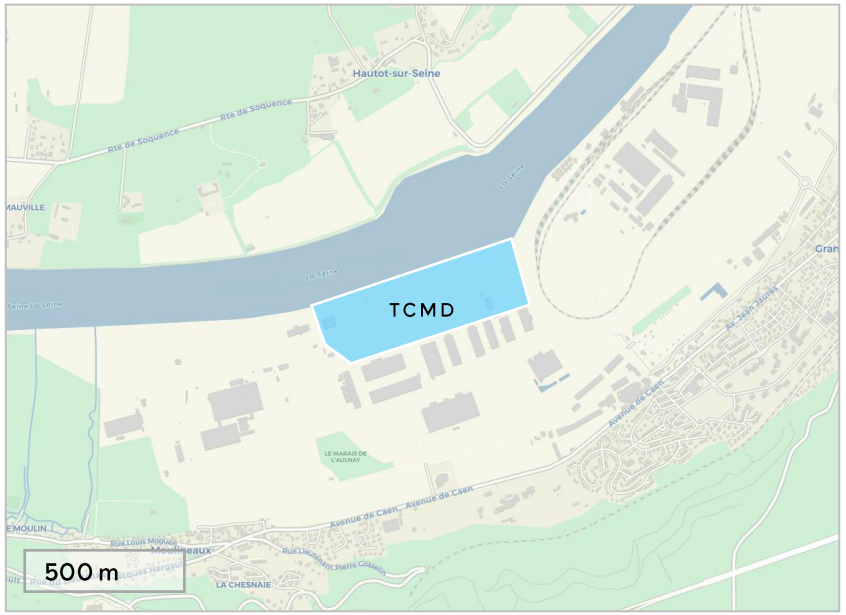


© HAROPA PORT

Contacts

Mr. Bruno Martin
Director
+33 6 70 50 97 73
b.martin@ams-mk.com

Mr. Louis Bonnefon
Director
+33 6 13 11 24 65
lbonnefon@marfret.fr

AMS head office
TCMD 76530 Grand-Couronne

SOMAP head office
15 Boulevard de l'Île aux Oiseaux
76530 Grand-Couronne

Paris

River container terminals

port area of Paris

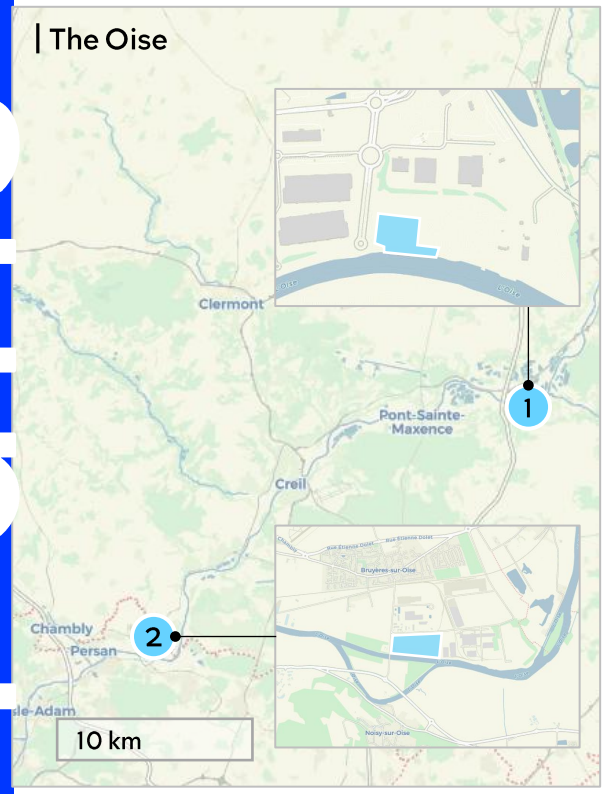

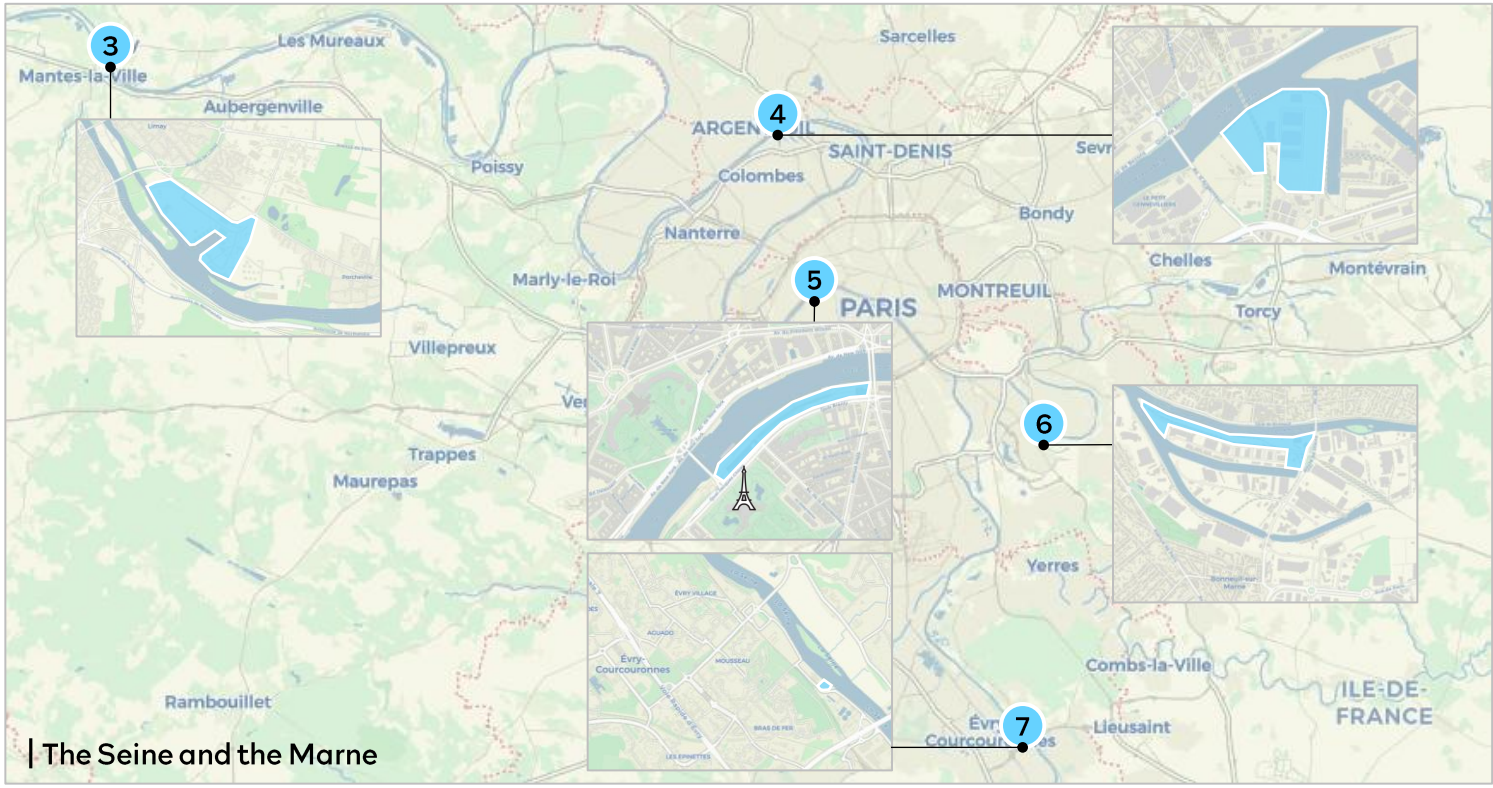

1 Longueil-Sainte-Marie (60) TDS	2 Bruyères-sur-Oise (95) MIT (MSC)	3 Limay-Porcheville (78) TDS
4 Gennevilliers (92) PTSA	5 Paris La Bourdonnais (75) TDS	6 Bonneuil-sur-Marne (94) TDS
7 Évry-Courcouronnes (91) TDS		

HAROPA PORT Le Havre Rouen Paris

Longueil-Sainte-Marie

Operator	Terminaux de Seine
Quay length	190 m
Theoretical draft	3.50 m
Quay height	4.50 m
Equipment	• 2 negative reach stackers: 45 t • 1 weighbridge • 5 reefer plugs • Storage capacity: 1,800 TEUs
Connections	✓ Road: A1, RD200 freeways ✓ River: Oise
Certifications	• AEO status in progress • TSF status
Services	• Bonded storage with empty deposit facility • Hazardous goods handling • Terminal guarded at night
Positioning	#1 multimodal platform in the Oise region

Annual capacity
24,000 TEUs

Surface area
3.1 ha

River activities
Container

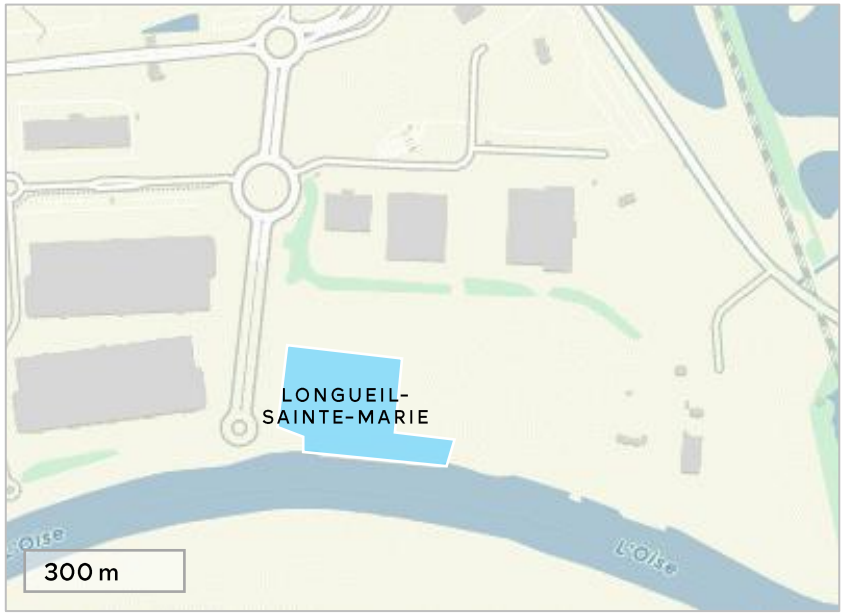

© HAROPA PORT

Contact

Mr. Juan-Manuel Suárez
CEO
+33 1 47 94 33 48
juanmanuel.suarez@paris-terminal.com

Port de Longueil
Boulevard des Bords de l'Oise
60126 Longueil-Sainte-Marie

Bruyères-sur-Oise

Operator	Medlog Inland Terminal (MSC)
Quay length	200 m
Theoretical draft	3.50 m
Quay height	3.48 m
Equipment	• 1 mobile crane: 80 t • 1 weighbridge • 10 reefer plugs • 50 truck parking slots • Storage capacity: 1,122 full TEUs; 1,120 empty TEUs
Connections	✓ Road: A16, D4 freeways ✓ Maritime: direct access to Port 2000 ✓ River: Oise ✓ Rail: 2 tracks of 390 m
Certifications	• AEO status in progress • TSF status in progress
Services	• Customs clearance, temporary storage with empty deposit facility • Smart container, fumigation, isothermal kit, inspection and reefer preparation

Annual capacity
80,000 TEUs

Surface area
11 ha

River activities
Container
Heavy-lift
Dry bulk
Breakbulk


© HAROPA PORT

Contact

MIT Paris-Bruyères
Customer service
+33 1 57 97 89 27
FRA-terminaldeparis.bruyeres@medlog.com

Port de Bruyères
2 Chemin du Jacloret
95820 Bruyères-sur-Oise

Limay-Porcheville

Operator	Terminaux de Seine
Quay length	100 m; 3 berths
Theoretical draft	3.50 m
Quay height	8.60 m
Equipment	• 1 negative reach stacker: 45 t • 1 positive reach stacker: 42 t
Connections	✓ Road: A13 freeway ✓ Maritime: direct access to Port 2000 ✓ River: Seine ✓ Rail
Certifications	• AEO status in progress • TSF status • ISPS compliance
Services	• Bonded storage • Container preparation, fumigation, isothermal kit
Positioning	#1 port at the Paris region entrance network

Annual capacity
30,000 TEUs

Surface area
0.6 ha

River activities
Container

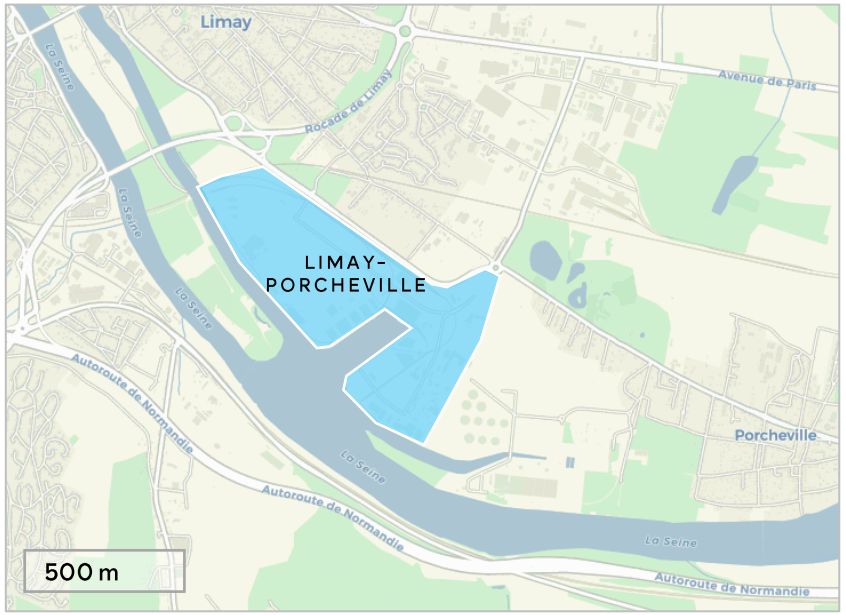


© HAROPA PORT

Contact

Mr. Juan-Manuel Suárez
CEO
+33 1 47 94 33 48
juanmanuel.suarez@paris-terminal.com

Port de Limay
Route des Grands Vals
78520 Limay

Gennevilliers

Operator	Paris Terminal SA
Quay length	750 m
Theoretical draft	3.50 m
Quay height	8.60 m
Equipment	• 3 multimodal gantries including 1 gantry crane for transshipment between two ships • 3 intermodal reach stackers: 45 t • 3 positive reach stackers: 42 and 45 t • 1 weighbridge • 12 reefer plugs
Connections	✓ Road: A86, A14, A15, A1 freeways ✓ Maritime: direct access to Port 2000 ✓ River: Seine ✓ Rail: 3 tracks of 350 m on Darse 1
Certifications	• AEO status • TSF status • ISPS compliance • ISO 14001 standard
Services	• Bonded storage with deposit facility • Fumigation, heat treatment, isothermal kit • CCTV terminal
Positioning	#1 river container port in France

Annual capacity
380,000 TEUs

Surface area
26 ha

River activities
Container
Heavy-lift
OOG

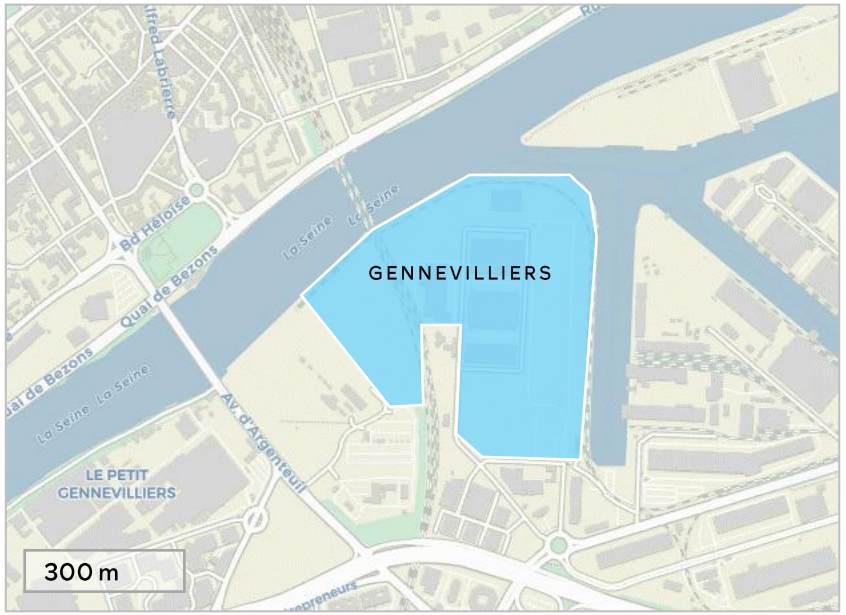

© HAROPA PORT

Contact

Mr. Juan-Manuel Suárez
CEO
+33 1 47 94 33 48
juanmanuel.suarez@paris-terminal.com

TERMINAUX DE SEINE

Port de Gennevilliers
Route Principale du Port
92230 Gennevilliers

Paris La Bourdonnais

Operator	Terminaux de Seine
Quay length	60 m
Theoretical draft	2.50 m
Quay height	5.70 m
Equipment	1 negative reach stacker: 45 t
Connections	✓ Road: ring road ✓ River: Seine ✓ Ideal for urban logistics
Certification	TSF status

Annual capacity
30,000 TEUs

Surface area
0.28 ha

River activities
Container

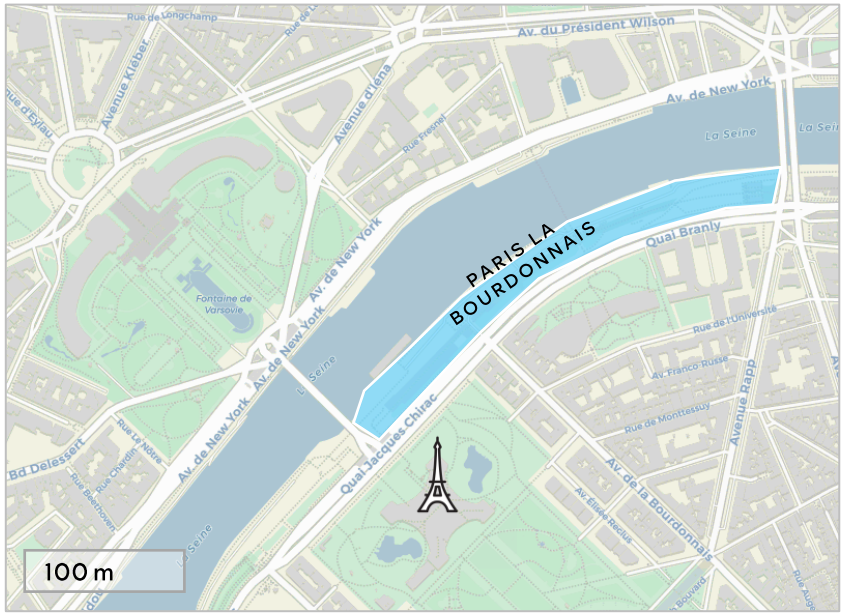

© HAROPA PORT

Contact

Mr. Juan-Manuel Suárez TERMINAUX DE SEINE
CEO
+33 1 47 94 33 48
juanmanuel.suarez@paris-terminal.com

Port de La Bourdonnais
Port de La Bourdonnais
75007 Paris

Bonneuil-sur-Marne

Operator	Terminaux de Seine
Quay length	80 m; 4 berths
Theoretical draft	2.50 m
Quay height	5.70 m
Equipment	• 2 negative reach stackers: 45 t • 9 reefer plugs
Connections	✓ Road: A86, A6, A4, N406 freeways ✓ River: Marne ✓ Rail: direct connection to the rail terminal
Certifications	• AEO status • TSF status • ISO 14001 standard
Services	• Bonded storage • Container preparation, fumigation, degassing, heat treatment, isothermal kit
Positioning	#2 multimodal platform in the Paris region with quadrimodal service including air transport

Annual capacity
25,000 TEUs

Surface area
1.2 ha

River activities
Container

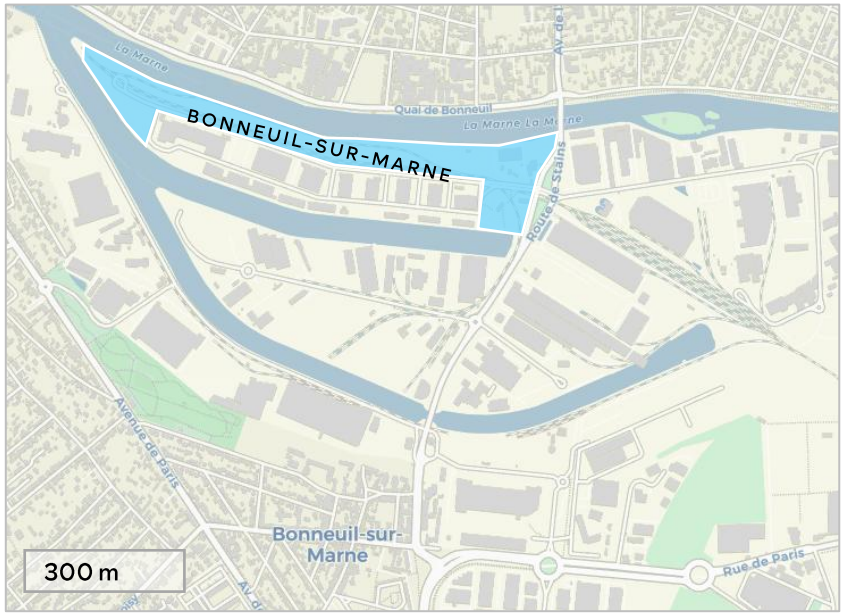


© HAROPA PORT

Contact

Mr. Juan-Manuel Suárez
CEO
+33 1 47 94 33 48
juanmanuel.suarez@paris-terminal.com

Port de Bonneuil
Route de Stains
94380 Bonneuil-sur-Marne

Évry-Courcouronnes

Operator	Terminaux de Seine
Quay length	80 m; 2 berths
Theoretical draft	2.50 m
Quay height	5.90 m
Equipment	• 1 negative reach stacker: 45 t • 1 Ro-Ro ramp
Connections	✓ Road: A6, A118 freeways ✓ River: Seine
Certifications	• AEO status in progress • TSF status
Services	Bonded storage

Annual capacity
10,000 TEUs

Surface area
0.5 ha

River activities
Container
Ro-Ro


© Paris Terminal

Contact

Mr. Juan-Manuel Suárez TERMINAUX DE SEINE
CEO
+33 1 47 94 33 48
juanmanuel.suarez@paris-terminal.com

Port d'Évry
Rue des Paveurs
91000 Évry-Courcouronnes

Contact

09/2025 – Design: Direction Générale Adjointe Développement – Photo credits: HAROPA PORT

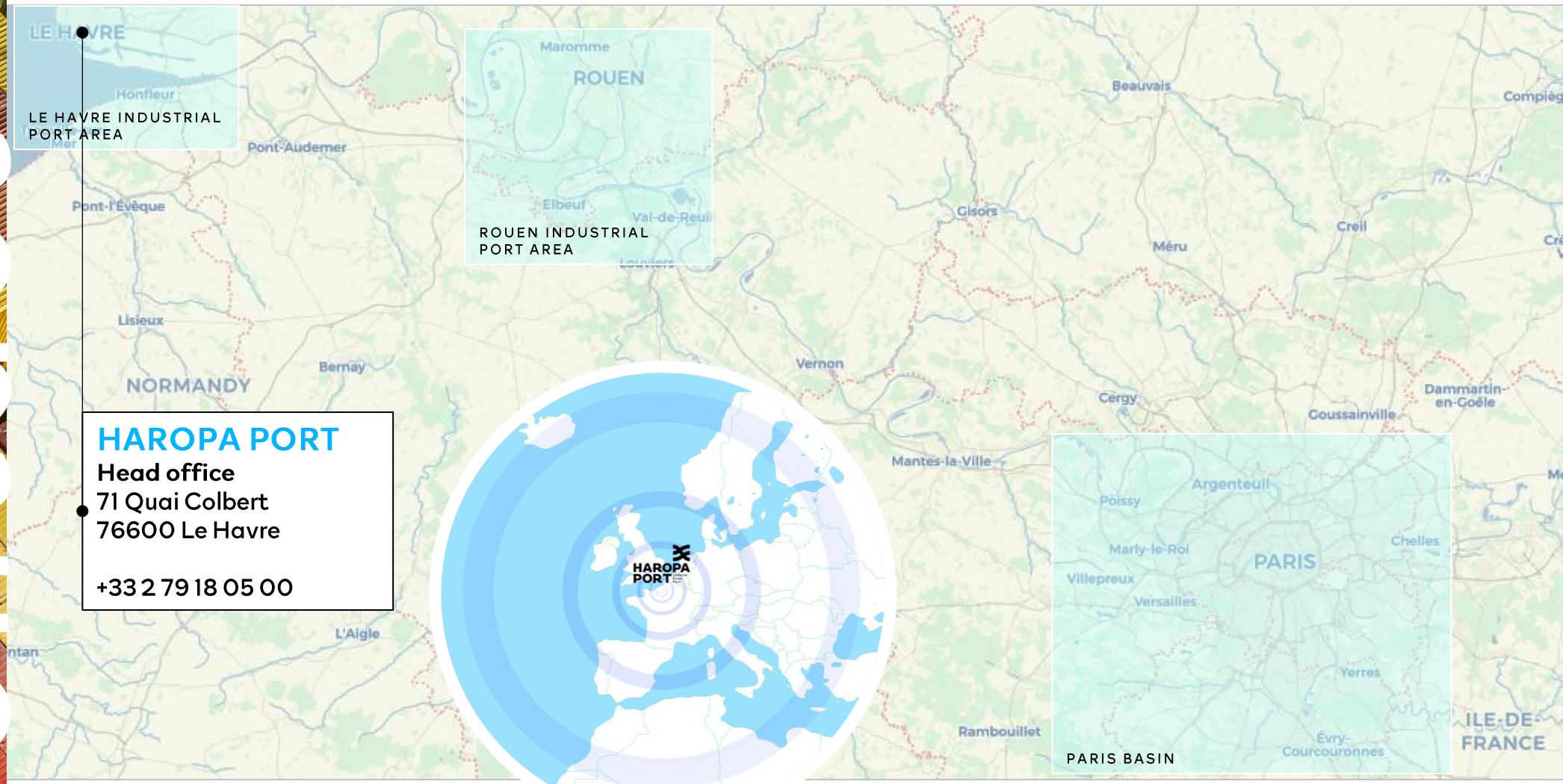

HAROPA PORT

Head office
71 Quai Colbert
76600 Le Havre

+33 2 79 18 05 00

Mrs. Charlotte Clément-Bellanger

Head of development
Deep sea, Ro-Ro, ferry and cruise

+33 6 83 84 55 08
charlotte.clement-bellanger@haropaport.com

HAROPA PORT Le Havre Rouen Paris

www.

More information

on our land, real estate and shared-use quay **offers**
▶ realestate.haropaport.com

on our current site development **opportunities**
▶ call for projects ▶ call for expression of interest